

Class Two

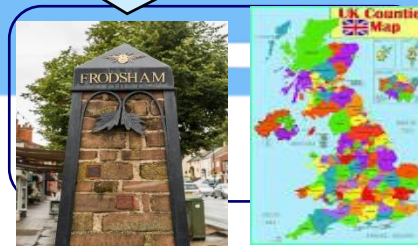
Term 1 Year 1/2
Locate continents and oceans.
Use simple compass directions.
Begin to study the geography of the school grounds




Term 2 Year 1/2
Study the four countries of the United Kingdom and the surrounding seas.
Compare a small area of the UK with a small area of Europe by studying the human and physical geographical features.



Term 3 Year 1/2
Use basic geographical language to refer to both human and physical geographical features in Frodsham (a local area) and compare to other areas of UK.



Term 3 Year 3/4
Key physical and human characteristics of Delamere Forest. (a local area). Fieldwork to compare to other parts of UK and Europe.



Term 2 Year 3/4
Understand significance and position of time zones including Prime/Greenwich Meridian including day and night.

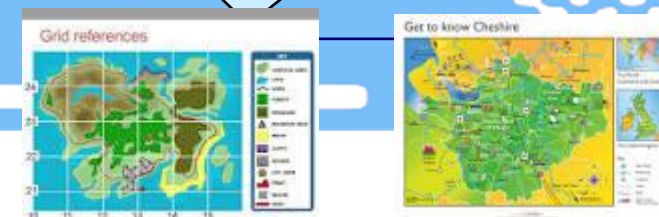


Term 1 Year 3/4
Location of world's countries. Weather features of local area/compare to other country Aspects of volcano.



Class Three

Term 3 Year 5/6
Focusing on the local area – Study of physical geographical features, fieldwork to study local area, locate UK counties and cities, key human and physical geographical characteristics and how they have changed over time, eight point compass, grid referencing, world map geographical terms.



Term 1 Year 5/6
Location of world's countries, using maps - South America, study environmental regions and key human and physical features. Study climate zones, biomes and vegetation belts, rivers and mountains. Use sketch maps, plans, graphs and digital technology to present.



Term 2 Year 5/6
Locate on world maps and study Europe. Compare an area with an area in the UK by focussing on the physical geographical features. Locate and label rivers and mountains.



Class Four

